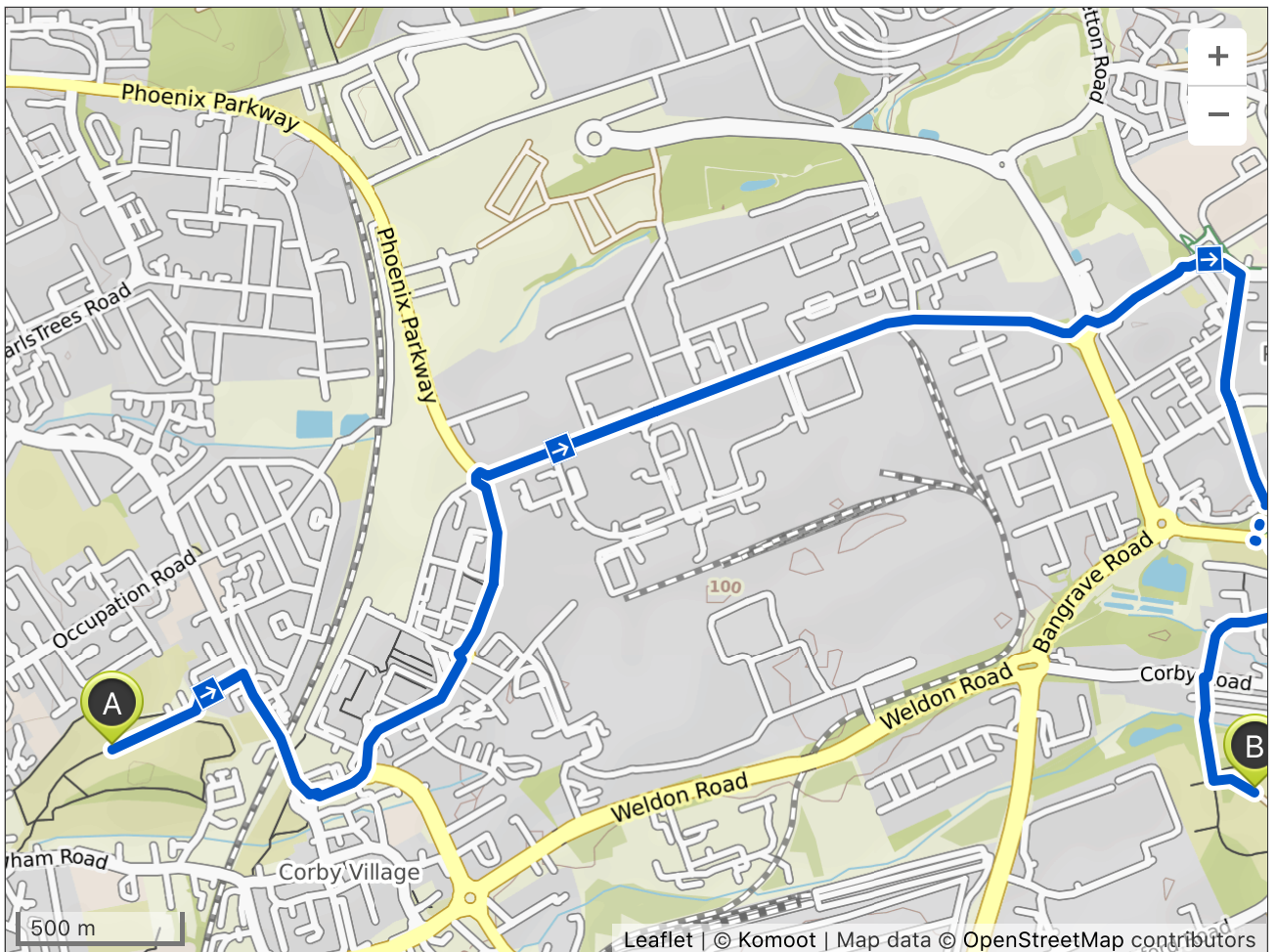
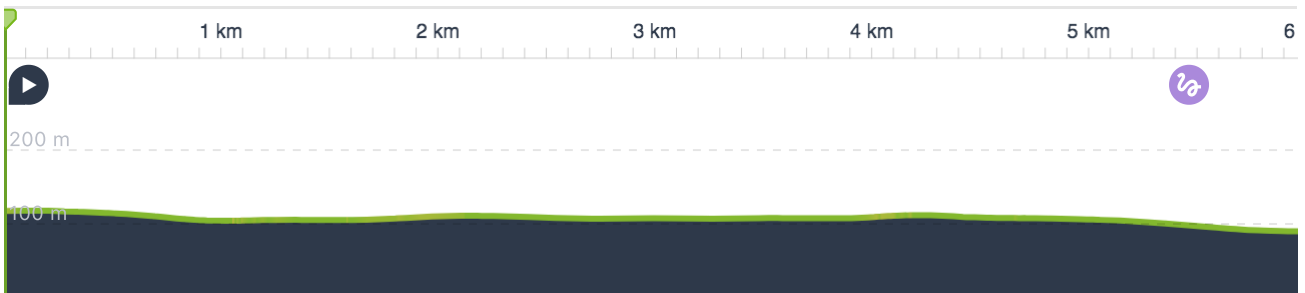




West Glebe Park to Weldon Park

🕒 00:24 ↔ 6.54 km ⌀ 16.4 km/h ↗ 20 m ↘ 40 m





















1. On access road head East

For 197 m – overall 197 m



2. Slight right and follow Street.

For 135 m – overall 331 m

-
-  3. Turn right at the fork on Kelvin Grove.
For 138 m – overall 470 m
-
-  4. Right on Rockingham Road.
For 95 m – overall 565 m
-
-  5. Straight on Road.
For 263 m – overall 827 m
-
-  6. At the intersection Slight left and follow Road.
For 49 m – overall 875 m
-
-  8. Straight on Street.
For 165 m – overall 1.07 km
-
-  10. Turn right at the fork on Phoenix Parkway, A6086.
For 452 m – overall 1.56 km
-
-  12. Straight on Phoenix Parkway, A6086.
For 448 m – overall 2.12 km
-
-  14. Straight on A6116.
For 1.63 km – overall 4.05 km
-
-  16. Straight on Birchington Road.
For 243 m – overall 4.42 km
-
-  17. Left on Cycleway.
For 42 m – overall 4.46 km
-
-  18. Straight and follow Cycleway.
For 198 m – overall 4.66 km
-
-  19. Right on Gretton Road.
For 385 m – overall 5.05 km
-
-  20. Straight on Cycleway.
For 308 m – overall 5.35 km
-
-  21. Right on off-grid segment.
For 219 m – overall 5.57 km
-
-  22. Right on Bramblewood Road.
For 53 m – overall 5.63 km
-
-  23. Straight on Street.
For 110 m – overall 5.74 km
-
-  24. Right on Chapel Road.
For 183 m – overall 5.92 km
-
-  25. Turn left at the fork on Water Lane.
For 156 m – overall 6.07 km



26.Straight on Hillside Crescent.

For 105 m – overall 6.18 km



27.Straight on Path.

For 222 m – overall 6.40 km



28.Left and follow Path.

For 135 m – overall 6.54 km